
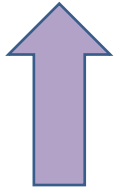



GEOGRAPHY CURRICULUM MAP
SKILLS, KNOWLEDGE AND UNDERSTANDING
PROGRESSION

YEAR	CLIMATE, WEATHER	LOCATIONS	ECONOMIC & HUMAN GEOGRAPHY	MAPS	GEOGRAPHICAL FEATURES	PROGRESSION
6	MAJOR CLIMATIC ZONES OF THE WORLD GLOBAL WARMING CLIMATIC EXTREMES JET STREAM OCEAN CURRENTS GULF STREAM EL NINO	THE TROPICS AS WELL AS THE ARCTIC AND ANTARCTIC CIRCLE ONE CONTINENT IN DEPTH THE EARTH AND THE SOLAR SYSTEM	SUSTAINABILITY GLOBAL WARMING GEOGRAPHICAL FEATURES USING AERIAL PHOTOS, PLANS AND E RESOURCES HUMAN AND PHYSICAL FEATURES ON MAPS	USING ORDNANCE SURVEY MAPS - UNDERSTANDING SYMBOLS & 6 FIGURE CO-ORDINATES. USING A MAP TO ANSWER QUESTIONS WORLD TIME ZONES	DESERTS AND DESERT REGIONS OF THE WORLD HOT AND COLD DESERTS WORLD'S LARGEST DESERT	<p style="text-align: center;">SKILLS</p>  <p style="text-align: center;">KNOWLEDGE</p>  <p style="text-align: center;">UNDERSTANDING</p> 
5	MEASURING WEATHER AND KEEPING DAILY, WEEKLY, TERMPLY RECORDS WORLD WEATHER	THE CONTINENTS - MAJOR COUNTRIES, MOUNTAIN RANGES, RIVERS CAPITAL CITIES OCEANS & SEAS	GEOGRAPHICAL , POSITION OF TOWNS/CITIES NEXT TO RIVERS HUMAN & ECONOMIC LOCATIONS OF TOWNS	PLANNING A JOURNEY TO ANOTHER PLACE IN THE WORLD	RIVERS & MOUNTAINS THE COURSE OF A RIVER FMOUS RIVERS & THEIR LOCATION IN THE WORLD IN AN ATLAS	
4	A CLIMATIC ZONE MEASURING WEATHER TEMPERATURE RAINFALL, WIND SPEED ETC.	MORE DETAILED KNOWLEDGE OF UK EUROPEAN UNION TROPICS	COMPARING LIFE IN CITIES AND TOWNS, COUNTRY BRITISH ETHNIC GROUPS	PLANNING A JOURNEY TO A PLACE IN ENGLAND BRITISH ISLES	FERTILE AND NON FERTILE GROWING AREAS WORLD KITCHEN	
3	CORRECT GEOGRAPHICAL WORDS TO DESCRIBE A PLACE	NAME SOME NORTHERN/SOUTHERN HEMISPHERE COUNTRIES & EUROPEAN CAPITALS	COMMUNICATION, ROADS MOTORWAYS, TRANSPORT IN BRITAIN	USING MAPS SIMPLE ORDNANCE SURVEY SYMBOLS & GRID REFERENCES	UNDERSTANDING VOLCANOES & EARTHQUAKES	
2	DESCRIBE A PLACE OUTSIDE EUROPE USE KEY GEOGRAPHICAL WORDS	CONTINENTS OCEANS UK CAPITAL CITIES WHERE I LIVE	FACILITIES OF A TOWN, CITY OR VILLAGE COMPARE WHERE I LIVE LIKES AND DISLIKES	USING A MAP TO FIND SIMPLE GEOGRAPHICAL FEATURES – BEACH, MOUNTAIN, VALLEY	ISLANDS KEY FEATURES OF AN ISLAND	
1	HOT AND COLD TEMPERATURE CLIMATE & CLOTHING	BASIC KNOWLEDGE OF COUNTRIES OF UK MAIN UK TOWNS	MY SCHOOL MY STREET MY HOUSE	MY ROUTE TO SCHOOL	GEOGRAPHICAL FEATURES OF THE WORLD AROUND ME	